



County of Santa Barbara
 Department of Public Works, Road Division Permit Office
 4417 Cathedral Oaks Road 620 West Foster Road
 Santa Barbara, CA 93110 Santa Maria CA 93455

Road Encroachment Permit Application

Permit No. _____

DISCRETIONARY PROJECT: Y/N (If yes, provide copy of Cond of Approval) _____ APN: _____

ENCROACHMENT ADDRESS: _____ City _____ Zip _____

DESCRIPTION OF WORK: _____

OWNERS INFORMATION

Name: _____ E-mail address: _____

Mailing Address: _____ City _____ Zip _____

Telephone: _____ (Cell) _____ (Fax) _____

*Plans must be submitted with application.

Applicant Information

Authorized Agent [] (fill out Authorization Signature below if checked)

Check one: CONTRACTOR [] ARCHITECT [] ENGINEER []

Company Name: _____ Representative _____

Telephone: _____ (Cell) _____ E-mail _____

Address: _____ State License _____

Worker's Comp. Insurer: _____ Exp. Date: _____

Check one: CONTRACTOR [] ARCHITECT [] ENGINEER []

Company Name: _____

Company Representative: _____ Registration No.: _____

Telephone: _____ (Cell) _____ E-mail _____

Address: _____

Worker's Comp. Insurer: _____ Exp. Date: _____

Authorization Signature (complete authorization section only if Authorized Agent box above is checked)

I/We _____ authorize and give consent to _____ to act as
 (Print Owner Name) (Print Agent Name)

my/our authorized agent to apply for, sign, and receive in my/our behalf, a Road Division Encroachment/Excavation Permit. I/we understand that as the legal property owner where the encroachment/excavation is to take place, that I/we are responsible and liable for all actions, costs, and liabilities associated with this Encroachment/Excavation Permit.

Signed: Oscar Elisarraraz Date: _____

Owner/Agent Signature (*required to be filled out by owner or agent)

I _____ hereby make application to excavate and/or encroach in the Public Road/
 (Print Name)

Right-of-Way at the location(s) and as described herein, subject to the provisions required by Ordinance No. 1491, of Santa Barbara County, applicable State or Federal Regulations, AND ANY SPECIFIED REQUIREMENTS ATTACHED HERETO.

It is agreed by the owner and applicant that the County of Santa Barbara and any officer or employee thereof shall be saved harmless by the applicant from any liability or responsibility for any accident, loss or damage to persons or property, happening or occurring as the proximate result of any of the work undertaken under the terms of this application and the permit or permits which may be granted in response thereto, and that all of said liabilities are hereby assumed by the owner or applicant.

Signed: Terri Nielson Date: _____



NOTIFICATION OF ROAD CLOSURE

AT: MISSION CANYON ROAD

DATE: SEPTEMBER 28-29, 2021

TIME: 8PM-4AM

SOUTHERN CALIFORNIA EDISON COMPANY, THROUGH THEIR CONTRACTOR, WILL BE REPLACING CROSS ARMS ON SCE POLE ON **MISSION CYN RD.** A TRAFFIC ROAD CLOSURE WILL BE IN AFFECT DURING THE NIGH OF **SEPTEMBER 28-29, 2021.**

RESIDENTS ACROSS AND ON EACH SIDE OF ADDRESS MAY NOT HAVE VEHICULAR ACCESS TO THEIR HOMES DUE TO THE ROAD CLOSURE. YOU WILL BE ABLE TO WALK TO AND FROM YOUR HOME.

PLEASE PARK AWAY FROM ANY "NO PARKING" SIGNS. EMERGENCY VEHICLES WILL BE NOTIFIED OF ROAD CLOSURE. YOUR UNDERSTANDING AND COOPERATION IS APPRECIATED AS EDISON WORKS TO MAINTAIN ELECTRICAL SERVICES.

PLEASE NOTE THE WORK PLANNED FOR: MISSION CYN RD

DATE: SEPTEMBER 28-29, 2021

BETWEEN THE WORK HOURS OF: 8PM-4AM

SHOULD YOU HAVE ANY QUESTIONS, PLEASE CONTACT THE FOLLOWING:

HOT LINE CONSTRUCTION: OSCAR ELISARRARAZ (925) 642-9793

SANTA BARBARA COUNTY ROAD DEPARTMENT: (805) 681-4990

GENERAL NOTES



- 1) It is the responsibility of the contractor performing work on a public street to install and maintain the traffic control device as shown herein as well as any such additional traffic control devices as may be required to ensure the safe movement of traffic and pedestrians through or around the phase and provide max protection and safety to construction workers.
- 2) The temporary traffic controls must be installed per the agency approved plan to be effective. Field changes other than minor adjustments approved by agency inspector must be authorized in writing by a representative of the governmental agency or agencies having jurisdiction over the roadway.
- 3) The designer has no control over or responsibility for traffic control implementation and inspections performed by others. Users agree to indemnify designer for claims made regarding to failure to install, maintain or remove controls per approved traffic control plan.
- 4) Plan implementation and device placement shall be performed by experienced and trained professionals.
- 5) Temporary Traffic Controls must be monitored and maintained by the customer/contractor to remain effective monitoring and maintenance frequency is dictated by field conditions but not less than daily basis.
- 6) Plan prepared to CA MUTCD (latest edition)
- 7) Temp. No Parking Signs must be placed 72 hrs min in advance of scheduled closure.
- 8) Effected residents must be notified 72 hrs min. in advance of shceduled road work in regards to the closure of the driveway during construction hours.
- 9) All TTC devices shall be retroreflective or illuminated if utility work is performed during nighttime hours.

**Typical Application 20
Detour for a Closed Street**

Guidance:

1. This plan should be used for streets without posted route numbers.
2. On multi-lane streets, Detour signs with an Advance Turn Arrow should be used in advance of a turn.

Option:

3. Flashing warning lights and/or flags may be used to call attention to the advance warning signs.
4. Flashing warning lights may be used on Type 3 Barricades.
5. Detour signs may be located on the far side of intersections. A Detour sign with an advance arrow may be used in advance of a turn.
6. A Street Name sign may be mounted with the Detour sign. The Street Name sign may be either white on green or black on orange.

Standard:

7. When used, the Street Name sign shall be placed above the Detour sign.

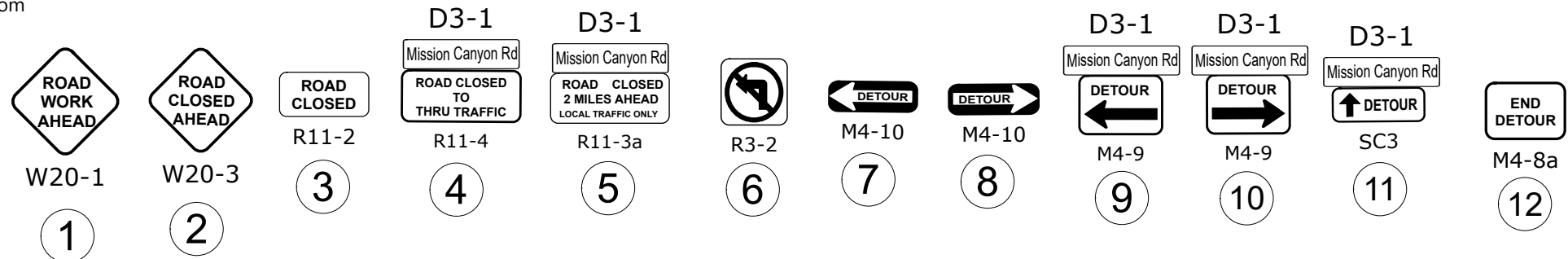
Support:

8. See Figure 6H-9 for the information for detouring a numbered highway.

Project: COUNTY OF SANTA BARBARA ROAD CLOSURE TD903206047 POLE 4041521E-Mission Canyon Rd and Las Canoas Rd



<p>PREPARED BY: Invarion CINDY'S ENCROACHMENT PERMIT SERVICE 19040 SOLEDAD CANYON RD SUITE 230 CANYON COUNTRY, CA 91351 818-732-5980</p>	<p>SCOPE OF WORK REPLACING CROSS ARMS ON POLE</p>	<p>PLAN PREPARED FOR: HOTLINE CONSTRUCTION Oscar Elisarraraz 925-642-9793 OElisarraraz@hotlineconstructioninc.com</p>	<p>JOB DETAILS Location: 34°27'09.05"N 119°42'33.17"W Start Date/Time: 9/28/2021 08:00 PM End Date/Time: 9/29/2021 04:00 AM CA MUTCD: TA-20 PLANS NOT TO SCALE</p>	<p>Comments: MISSION CANYON RD W/S, 305' S/O LAS CANOAS RD SANTA BARBARA, CA</p>	<p>SHEET 1 OF 4</p>
--	--	---	---	---	------------------------------



CLOSURE NOTICE
to be placed 7 days
Before Job Date

THIS ROAD WILL BE CLOSED

DATE	TIME
9/28/2021	08:00 PM
to	
9/29/2021	04:00 AM

Hot Line Construction
(925) 642-9793

Santa Barbara County
Road Permit Office
(805) 681-4990

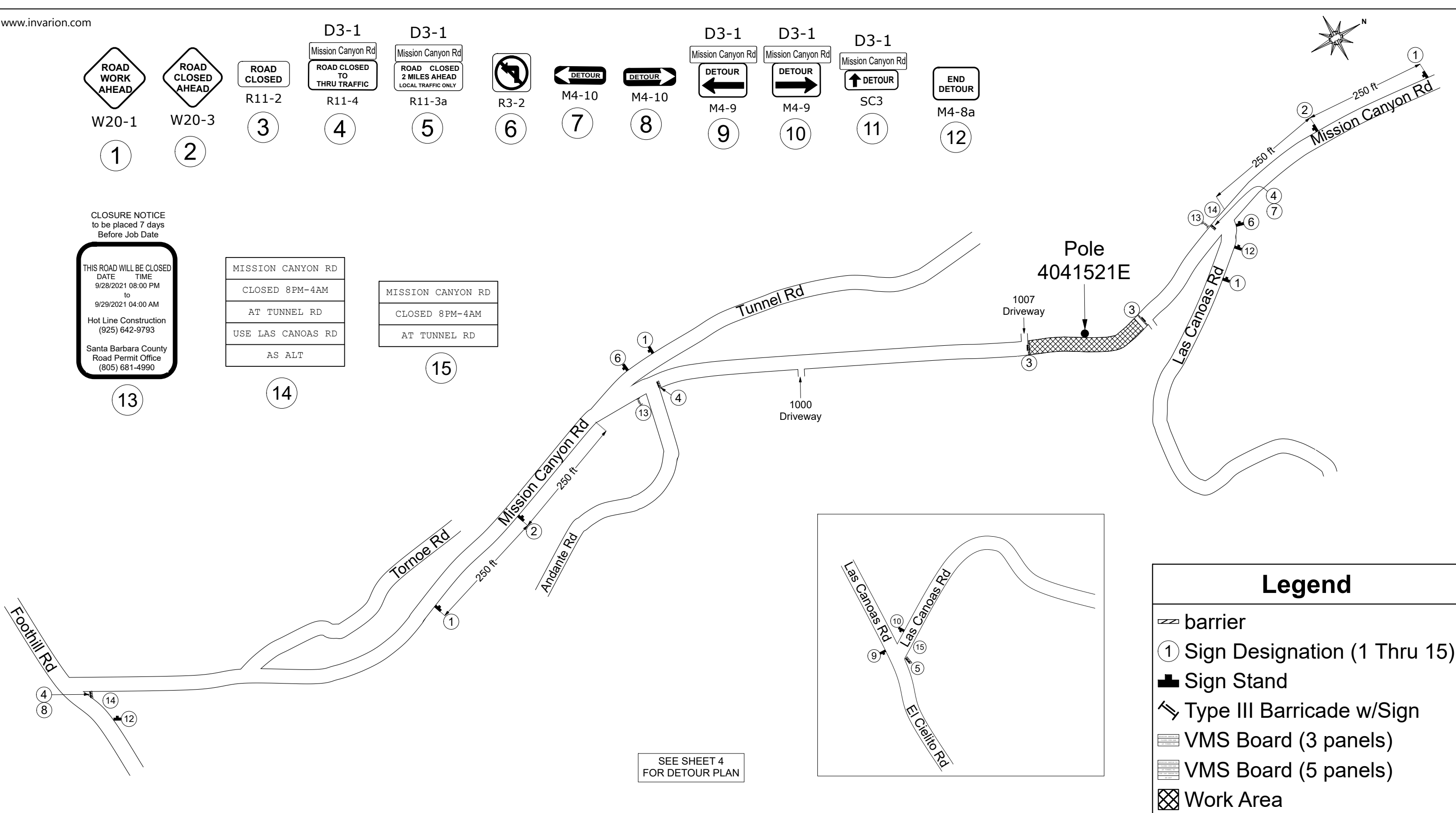
13

MISSION CANYON RD
CLOSED 8PM-4AM
AT TUNNEL RD
USE LAS CANOAS RD
AS ALT

14

MISSION CANYON RD
CLOSED 8PM-4AM
AT TUNNEL RD

15



SEE SHEET 4
FOR DETOUR PLAN

Legend

- barrier
- ① Sign Designation (1 Thru 15)
- Sign Stand
- Type III Barricade w/Sign
- VMS Board (3 panels)
- VMS Board (5 panels)
- Work Area



Project: COUNTY OF SANTA BARBARA ROAD CLOSURE TD903206047 POLE 4041521E-Mission Canyon Rd and Las Canoas Rd

PREPARED BY:
Invarion
CINDY'S ENCROACHMENT PERMIT SERVICE
19040 SOLEDAD CANYON RD SUITE 230
CANYON COUNTRY, CA 91351
818-732-5980

SCOPE OF WORK

REPLACING
CROSS ARMS
ON POLE

PLAN PREPARED FOR:
HOTLINE CONSTRUCTION
Oscar Elisarraraz
925-642-9793
OElisarraraz@hotlineconstructioninc.com

JOB DETAILS
Location: 34°27'09.05"N 119°42'33.17"W
Start Date/Time: 9/28/2021 08:00 PM
End Date/Time: 9/29/2021 04:00 AM
CA MUTCD: TA-20

PLANS NOT TO SCALE

Comments:
MISSION CANYON RD W/S, 305' S/O LAS CANOAS RD
SANTA BARBARA, CA

NOTIFICATION MAP

1000-1530 Mission Canyon Rd
 1200-1234 Mission Canyon Pl
 1410-1415 Paseo Del Ocaso

9/28/2021 08:00 PM
 to
 9/29/2021 04:00 AM



Project: COUNTY OF SANTA BARBARA ROAD CLOSURE TD903206047 POLE 4041521E-Mission Canyon Rd and Las Canoas Rd

PREPARED BY:
 Invarion
 CINDY'S ENCROACHMENT PERMIT SERVICE
 19040 SOLEDAD CANYON RD SUITE 230
 CANYON COUNTRY, CA 91351
 818-732-5980

SCOPE OF WORK
 REPLACING
 CROSS ARMS
 ON POLE

PLAN PREPARED FOR:
 HOTLINE CONSTRUCTION
 Oscar Elisarraraz
 925-642-9793
 OElisarraraz@hotmailconstructioninc.com

JOB DETAILS
Location: 34°27'09.05"N 119°42'33.17"W
Start Date/Time: 9/28/2021 08:00 PM
End Date/Time: 9/29/2021 04:00 AM
CA MUTCD: TA-20

Comments:
 MISSION CANYON RD W/S, 305' S/O LAS CANOAS RD
 SANTA BARBARA, CA

SHEET
 3 OF 4

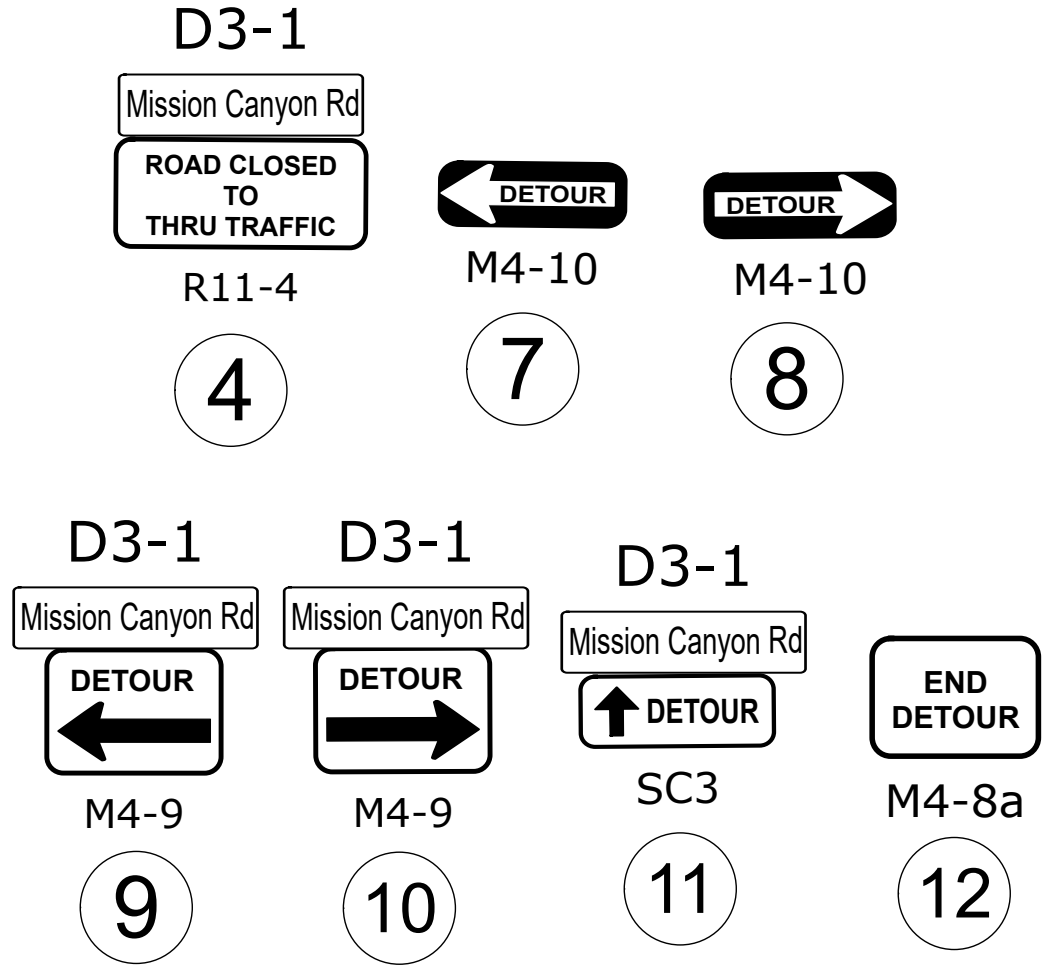
PLANS NOT TO SCALE



DETOUR PLAN



Esri, HERE, Garmin, (c) OpenStreetMap contributors, and the GIS user community



Project: COUNTY OF SANTA BARBARA ROAD CLOSURE TD903206047 POLE 4041521E-Mission Canyon Rd and Las Canoas Rd

PREPARED BY:
Invarion
CINDY'S ENCROACHMENT PERMIT SERVICE
19040 SOLEDAD CANYON RD SUITE 230
CANYON COUNTRY, CA 91351
818-732-5980

SCOPE OF WORK
REPLACING
CROSS ARMS
ON POLE

PLAN PREPARED FOR:
HOTLINE CONSTRUCTION
Oscar Elisarraraz
925-642-9793
OElisarraraz@hotmailconstructioninc.com

JOB DETAILS
Location: 34°27'09.05"N 119°42'33.17"W
Start Date/Time: 9/28/2021 08:00 PM
End Date/Time: 9/29/2021 04:00 AM
CA MUTCD: TA-20

PLANS NOT TO SCALE

Comments:
MISSION CANYON RD W/S, 305' S/O LAS CANOAS RD
SANTA BARBARA, CA

SHEET
4 OF 4

05-19-2021	Notification Overview		ERANIOTA	Copy	Page 1 of 5
Notification	410556904			Notification Type	E1
Subject Matter	EZ-ELEV	0010	Distribution Primary		
Description	REPLC DAMAGE PRI XARM POLE				
Reporter	PALS4	3:00:28 PM		Notification Date	11-19-2019
Start Date	11-19-2019			End Date	05-19-2020
Start time	4:04:00 PM			End time	11:59:00 PM
Priority	EA 2		Priority 2		
Funct Location	OH-4041521E		POLE-DISTRIBUTION 4041521E LOCATION		
Location Description	MISSION CANYON RD W/S 305'S/O LAS CANOAS RD				
City	SANTA BARBARA				
Thom. Guide					
Equipment	201890197		POLE-DISTRIBUTION 4041521E		
Circuit Name	ED-08848		HURST		

Order 903206047 Operation No. 0010 Pole Components OH NB REPR
Room 6049
Plant Section 249 D- SantaBarbra
Sort field 4041521E

PM Planner Group	249	Santa Barbara S/C	Phone	
Detail Position	0001		Text	
Object Part	0020	Crossarm	Error Class	
Damage	0022	Damaged/Broken	Assembly	
Task	Replace		Work center 21N49	Santa Barbara Default W C
Cause of Damage				
Cause Text				
Cause of Damage Code	<input type="text"/>	Action Taken Code	<input type="text"/>	

01/03/2020 04:54:21 PST CMSPiWSUSER (CMSPiWSUSER) Shaneil Pal * 01/03/2020 04:53 * EOI/OFF CYCLE INSPECTION – AERIAL INSPECTION, EXTREME, Inspected 11/19/2019 by PALS45, WORLEY PARSONS GROUP-WPG, Reviewed 12/11/2019 by KUBOTARK, REPLACE DAMAGED PRI ARM.
----- 04/09/2020 09:20:10 PST M. Reed (REEDMM) Phone 805-654-7165 79165 Grouped under Task Order: 903085079

Comments

AGI



Comments



Comments



Comments



Comments

05-19-2021	Notification Overview		ERANIOTA	Copy	Page 1 of 1
Notification	406145136			Notification Type	E1
Subject Matter	EZ-ELEV	0010	Distribution Primary		
Description	INSTALL MISSING PRI HIGHSGN POLE				
Reporter	HEADJ		2:24:20 PM	Notification Date	05-28-2014
Start Date	05-28-2014			End Date	
Start time	12:00:00 AM			End time	12:00:00 AM
Priority	EA	3	Priority 3		
Funct Location	OH-4041521E		POLE-DISTRIBUTION 4041521E LOCATION		
Location Description	MISSION CANYON RD W/S 305'S/O LAS CANOAS RD				
City	SANTA BARBARA				
Thom. Guide					
Equipment	201890197		POLE-DISTRIBUTION 4041521E		
Circuit Name					

Order		Operation No.	
Room	6049		
Plant Section	249	D- SantaBarbra	
Sort field	4041521E		

PM Planner Group	249	Santa Barbara S/C	Phone	
Detail Position	0001		Text	
Object Part	0034	High Sign	Error Class	
Damage	0048	Missing	Assembly	
Task	Install		Work center 21N49	Santa Barbara Default W C
Cause of Damage				
Cause Text				
Cause of Damage Code	<input type="text"/>	Action Taken Code	<input type="text"/>	

05/28/2014 18:09:27 FTPIWSUSER (FTPIWSUSER) Crew Size: 1 Estimated Man hours: 0.00 Work Request Type: D
 ----- 04/09/2020 09:20:09 PST M. Reed (REEDMM) Phone 805-654-7165 79165 Grouped
 under Task Order: 903085079

Comments

AG2

05-19-2021	Notification Overview		ERANIOTA	Copy	Page 1 of 1
Notification	406145155			Notification Type	E1
Subject Matter	EZ-ELEV	0008	Communication		
Description	INSTALL DAMAGE COMM MOLDNG POLE				
Reporter	HEADJ	2:24:20 PM		Notification Date	05-28-2014
Start Date	05-28-2014			End Date	
Start time	12:00:00 AM			End time	12:00:00 AM
Priority	EA	3	Priority 3		
Funct Location	OH-4041521E		POLE-DISTRIBUTION 4041521E LOCATION		
Location Description	MISSION CANYON RD W/S 305'S/O LAS CANOAS RD				
City	SANTA BARBARA				
Thom. Guide					
Equipment	201890197		POLE-DISTRIBUTION 4041521E		
Circuit Name					

Order		Operation No.
Room	6049	
Plant Section	249	D- SantaBarbra
Sort field	4041521E	

PM Planner Group	249	Santa Barbara S/C	Phone
Detail Position	0001		Text
Object Part	0048	Molding	Error Class
Damage	0022	Damaged/Broken	Assembly
Task	Install		Work center 21N49
			Santa Barbara Default W C
Cause of Damage			
Cause Text			
Cause of Damage Code	<input type="text"/>	Action Taken Code	<input type="text"/>

05/28/2014 18:10:24 FTPIWSUSER (FTPIWSUSER) Crew Size: 1 Estimated Man hours: 0.00 Work Request Type: D
----- 04/09/2020 09:20:10 PST M. Reed (REEDMM) Phone 805-654-7165 79165 Grouped
under Task Order: 903085079

Comments

AG3

05-19-2021	Notification Overview		ERANIOTA	Copy	Page 1 of 2
Notification	409810854			Notification Type	E1
Subject Matter	EZ-ELEV	0010	Distribution Primary		
Description	REPLC MISSING PRI HWARE/FR POLE				
Reporter	LOPEZR1		2:26:27 PM	Notification Date	01-14-2019
Start Date	01-14-2019			End Date	
Start time	9:51:00 AM			End time	12:00:00 AM
Priority	EA	3	Priority 3		
Funct Location	OH-4041521E		POLE-DISTRIBUTION 4041521E LOCATION		
Location Description	MISSION CANYON RD W/S 305'S/O LAS CANOAS RD				
City	SANTA BARBARA				
Thom. Guide					
Equipment	201890197		POLE-DISTRIBUTION 4041521E		
Circuit Name	ED-08848		HURST		

Order _____ Operation No. _____
Room 6049
Plant Section 249 D- SantaBarbra
Sort field 4041521E

PM Planner Group	249	Santa Barbara S/C	Phone	
Detail Position	0001		Text	
Object Part	0032	Hardware/Framing	Error Class	
Damage	0048	Missing	Assembly	
Task	Replace		Work center 21N49	Santa Barbara Default W C
Cause of Damage				
Cause Text				
Cause of Damage Code	<input type="text"/>	Action Taken Code	<input type="text"/>	

02/02/2019 11:32:17 PST CMSPIWSUSER (CMSPIWSUSER) Richard Lopez * 02/02/2019 11:29 * OFF CYCLE INSPECTION, Bird guard

Comments

AG4



Comments
